

Ardersier Port Extension - EIA

Figure 7.5.2a
Viewpoint 02 - Ardersier Cemetery

Viewpoint Location:	E279123, N855692
AOD	25m
Distance from site	1.9km
Camera height above ground	1.5m
Direction of view:	36°
Camera	Canon EOS 5D, FFS
Lens	Canon EF 50mm f/1.4
Date	08/07/2025
Time	16:16

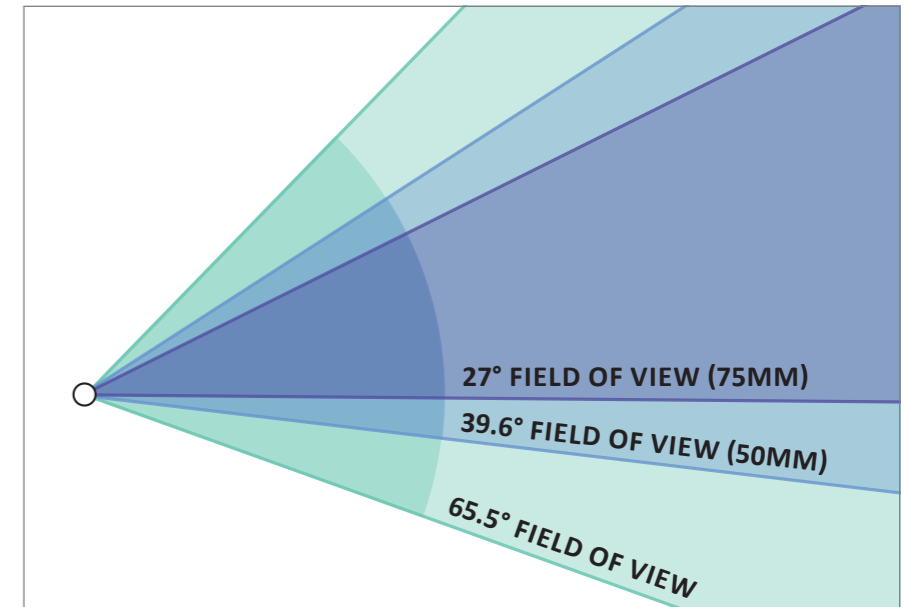




Figure 7.5.2b - Viewpoint 02 - Ardersier Cemetery

Distance to site: 1.9km Camera: EOS 5D Mark IV Focal length: 50mm Horizontal Field of View: 65.5° Camera height: 1.5m Date: 08/07/2025 Time: 16:16


The images contained on this page and the following page are not representative of scale and distance from the actual viewpoint and show the wind farm development in its wider landscape context only.

Existing View



Figure 7.5.2c - Viewpoint 02 - Ardersier Cemetery

Distance to site: 1.9km Camera: EOS 5D Mark IV Focal length: 50mm Horizontal Field of View: 65.5° Camera height: 1.5m Date: 08/07/2025 Time: 16:16



Wireline

Photomontage (50mm Focal Length)



Figure 7.5.2d - Viewpoint 02 - Ardersier Cemetery

When viewed at a comfortable arms length (approx. 500mm), this printed image is representative of our detailed central vision, but is not representative of scale and distance.

Distance to site: 1.9km Camera: EOS 5D Mark IV Focal length: 50mm Camera height: 1.5m Date: 08/07/2025 Time: 16:16

Photomontage (75mm Focal Length)



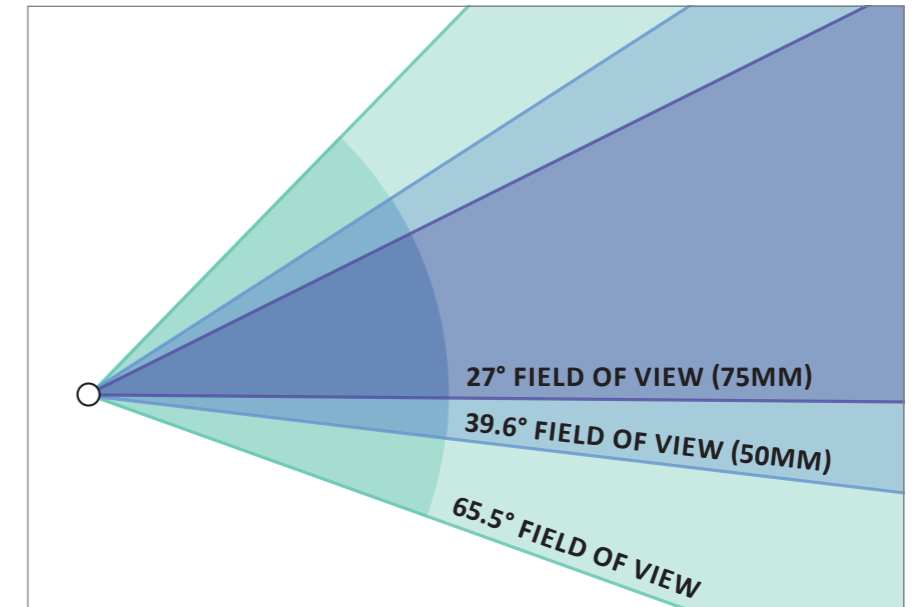
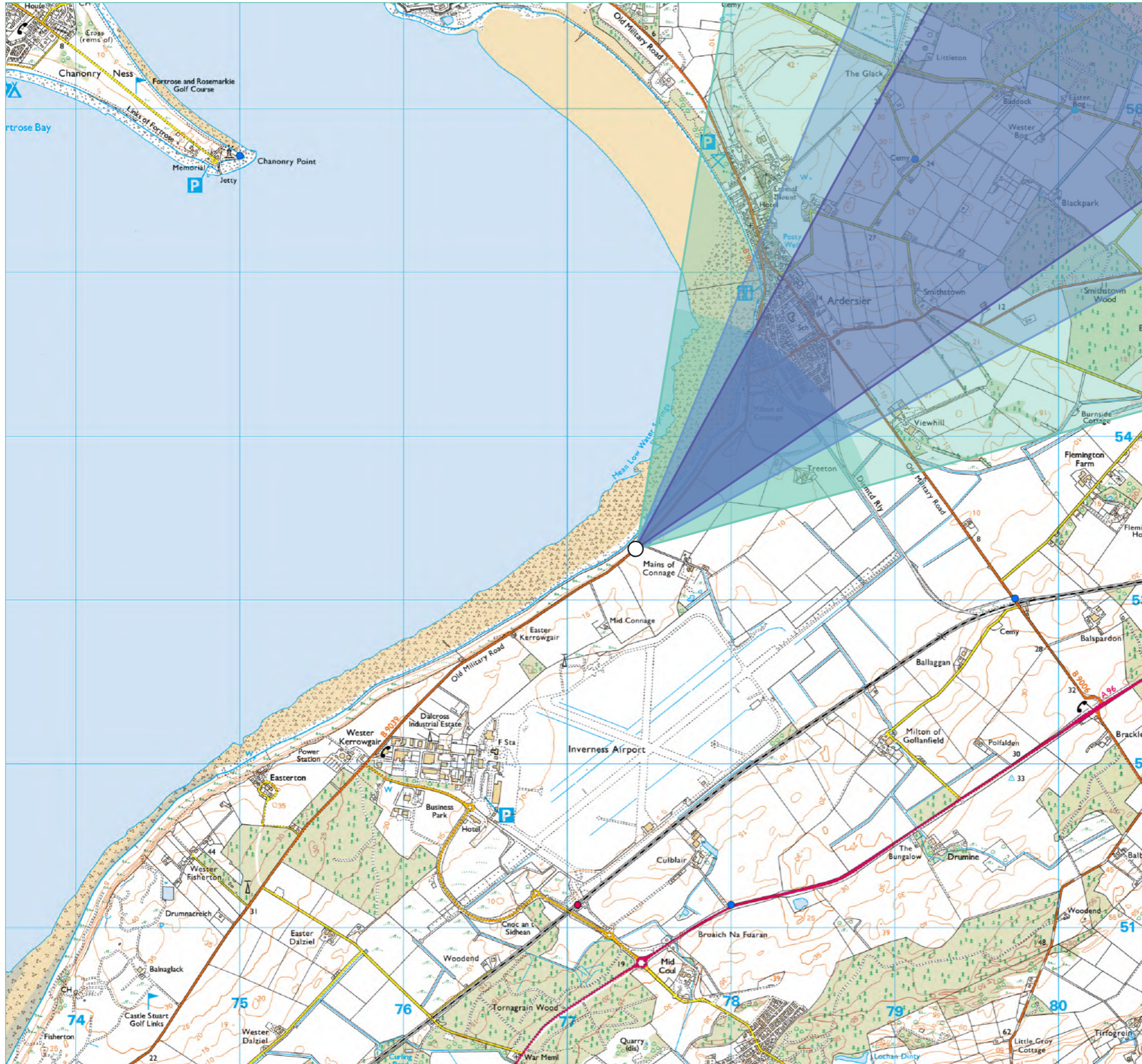
Figure 7.5.2e - Viewpoint 02 - Ardersier Cemetery
When viewed at a comfortable arms length (approx. 500mm)

Distance to site: 1.9km Camera: EOS 5D Mark IV Focal length: 50mm Camera height: 1.5m Date: 08/07/2025 Time: 16:16

Ardersier Port Extension - EIA

Figure 7.5.3a
Viewpoint 03 - B9039 Old Military Road
 west of Ardersier

Viewpoint Location:	E277415, N853315
AOD	11m
Distance from site	4.6km
Camera height above ground	1.5m
Direction of view:	42°
Camera	Canon EOS 5D, FFS
Lens	Canon EF 50mm f/1.4
Date	11/07/2025
Time	14:52



Camera setup and location



Figure 7.5.3b - Viewpoint 03 - B9039 Old Military Road west of Ardersier

Distance to site: 4.6km Camera: EOS 5D Mark IV Focal length: 50mm Horizontal Field of View: 65.5° Camera height: 1.5m Date: 11/07/2025 Time: 14:52

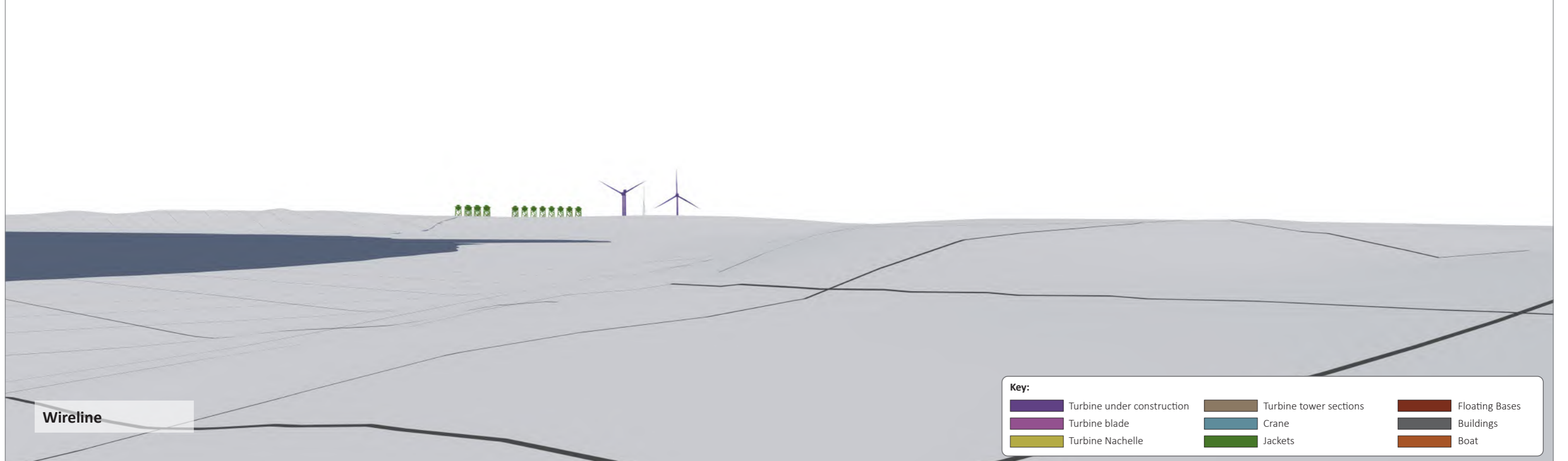
The images contained on this page and the following page are not representative of scale and distance from the actual viewpoint and show the wind farm development in its wider landscape context only.

Existing View



Figure 7.5.3c - Viewpoint 03 - B9039 Old Military Road west of Ardersier

Distance to site: 4.6km Camera: EOS 5D Mark IV Focal length: 50mm Horizontal Field of View: 65.5° Camera height: 1.5m Date: 11/07/2025 Time: 14:52



Wireline

Photomontage (50mm Focal Length)



Figure 7.5.3d - Viewpoint 03 - B9039 Old Military Road west of Ardersier

When viewed at a comfortable arms length (approx. 500mm), this printed image is representative of our detailed central vision, but is not representative of scale and distance.

Distance to site: 4.6km Camera: EOS 5D Mark IV Focal length: 50mm Camera height: 1.5m Date: 11/07/2025 Time: 14:52