



Figure 7.5.22b - Viewpoint 22 - Aultvaich

Distance to site: 29.7km Camera: EOS 5D Mark IV Focal length: 50mm Horizontal Field of View: 65.5° Camera height: 1.5m Date: 09/07/2025 Time: 13:36

The images contained on this page and the following page are not representative of scale and distance from the actual viewpoint and show the wind farm development in its wider landscape context only.


Existing View












Figure 7.5.22c - Viewpoint 22 - Aultvaich

Distance to site: 29.7km Camera: EOS 5D Mark IV Focal length: 50mm Horizontal Field of View: 65.5° Camera height: 1.5m Date: 09/07/2025 Time: 13:36

Wireline



Key:

 Turbine under construction	 Turbine tower sections	 Floating Bases
 Turbine blade	 Crane	 Buildings
 Turbine Nacelle	 Jackets	 Boat

Photomontage (50mm Focal Length)



Figure 7.5.22d - Viewpoint 22 - Aultvaich

When viewed at a comfortable arms length (approx. 500mm), this printed image is representative of our detailed central vision, but is not representative of scale and distance.

Distance to site: 29.7km Camera: EOS 5D Mark IV Focal length: 50mm Camera height: 1.5m Date: 09/07/2025 Time: 13:36

Photomontage (75mm Focal Length)



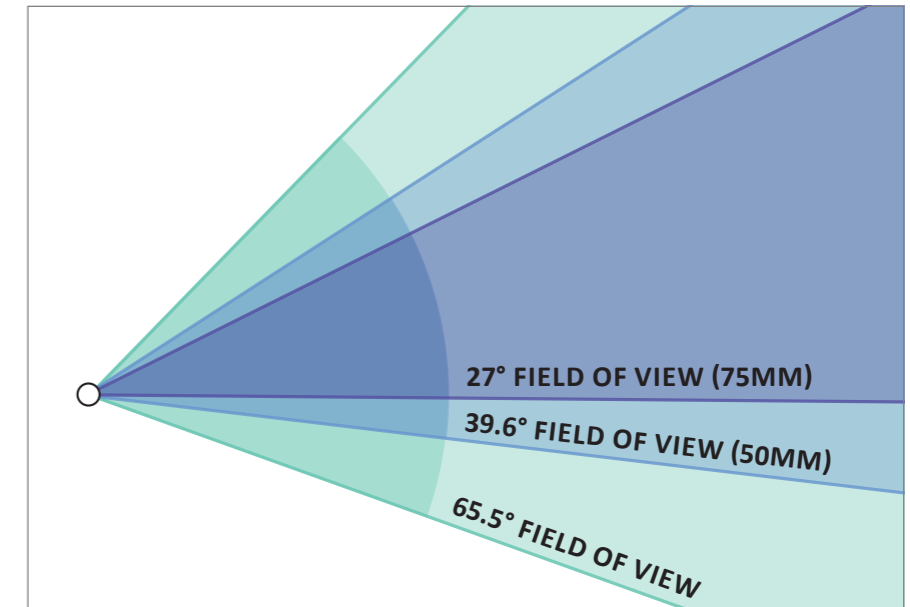
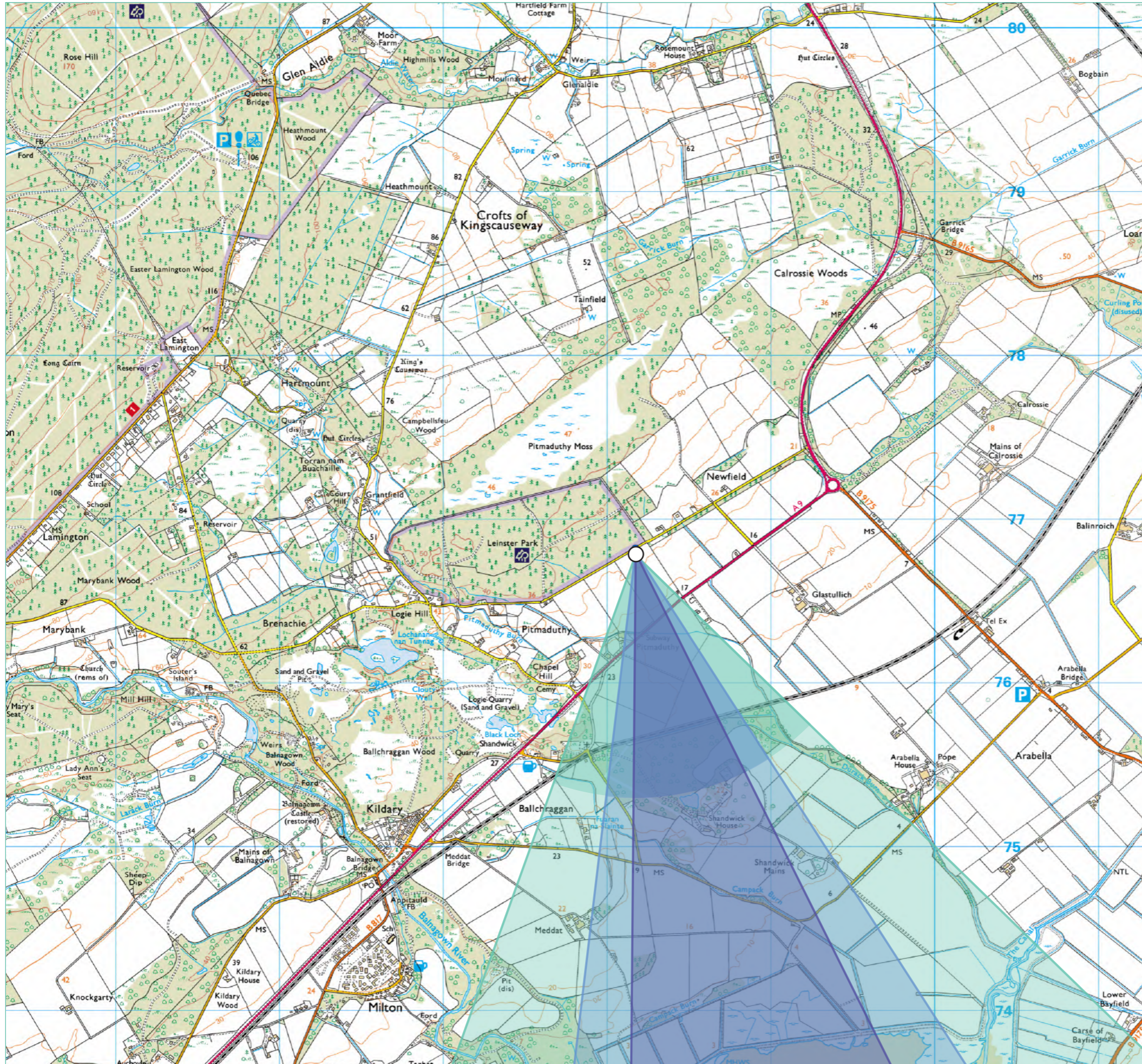
Figure 7.5.22e - Viewpoint 22 - Aultvaich
When viewed at a comfortable arms length (approx. 500mm)

Distance to site: 29.7km Camera: EOS 5D Mark IV Focal length: 50mm Camera height: 1.5m Date: 09/07/2025 Time: 13:36

Ardersier Port Extension - EIA

Figure 7.5.23a
Viewpoint 23 - Pitmaduthy

Viewpoint Location:	E278172, N876821
AOD	31m
Distance from site	18km
Camera height above ground	1.5m
Direction of view:	167°
Camera	Canon EOS 5D, FFS
Lens	Canon EF 50mm f/1.4
Date	10/07/2025
Time	10:02



Camera setup and location



Figure 7.5.23b - Viewpoint 23 - Pitmaduthy

Distance to site: 18km Camera: EOS 5D Mark IV Focal length: 50mm Horizontal Field of View: 65.5° Camera height: 1.5m Date: 10/07/2025 Time: 10:02

The images contained on this page and the following page are not representative of scale and distance from the actual viewpoint and show the wind farm development in its wider landscape context only.


Existing View












Figure 7.5.23c - Viewpoint 23 - Pitmaduthy

Distance to site: 18km Camera: EOS 5D Mark IV Focal length: 50mm Horizontal Field of View: 65.5° Camera height: 1.5m Date: 10/07/2025 Time: 10:02

Wireline



Key:

 Turbine under construction	 Turbine tower sections	 Floating Bases
 Turbine blade	 Crane	 Buildings
 Turbine Nacelle	 Jackets	 Boat



Photomontage (50mm Focal Length)

Figure 7.5.23d - Viewpoint 23 - Pitmaduthy

When viewed at a comfortable arms length (approx. 500mm), this printed image is representative of our detailed central vision, but is not representative of scale and distance.

Distance to site: 18km Camera: EOS 5D Mark IV Focal length: 50mm Camera height: 1.5m Date: 10/07/2025 Time: 10:02

Photomontage (75mm Focal Length)




Figure 7.5.23e - Viewpoint 23 - Pitmaduthy
When viewed at a comfortable arms length (approx. 500mm)

Distance to site: 18km Camera: EOS 5D Mark IV Focal length: 50mm Camera height: 1.5m Date: 10/07/2025 Time: 10:02

Ardersier Port Extension - EIA

Figure 7.5.24a
Viewpoint 24 - Balintore

Viewpoint Location:	E286798, N875921
AOD	6m
Distance from site	18.3km
Camera height above ground	1.5m
Direction of view:	201°
Camera	Canon EOS 5D, FFS
Lens	Canon EF 50mm f/1.4
Date	10/07/2025
Time	08:52

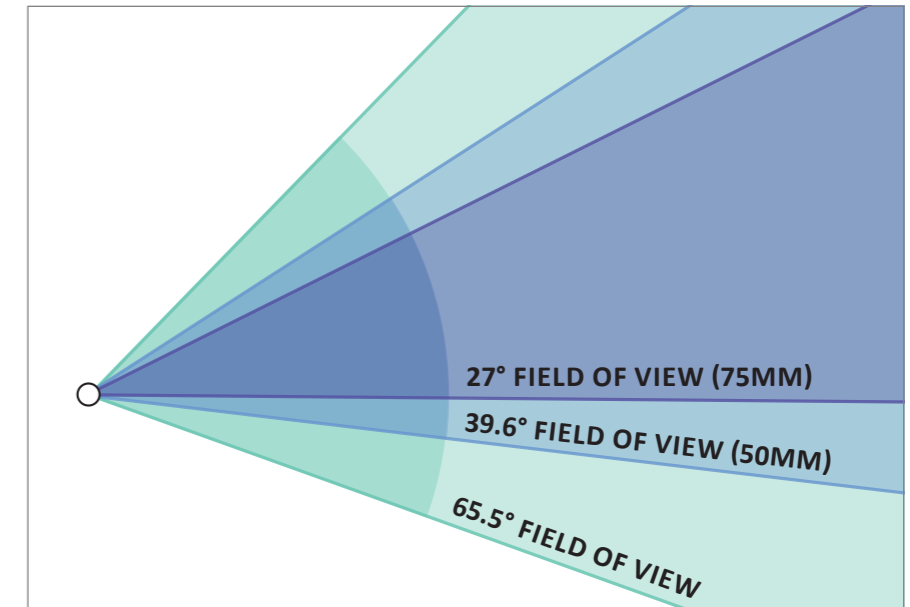
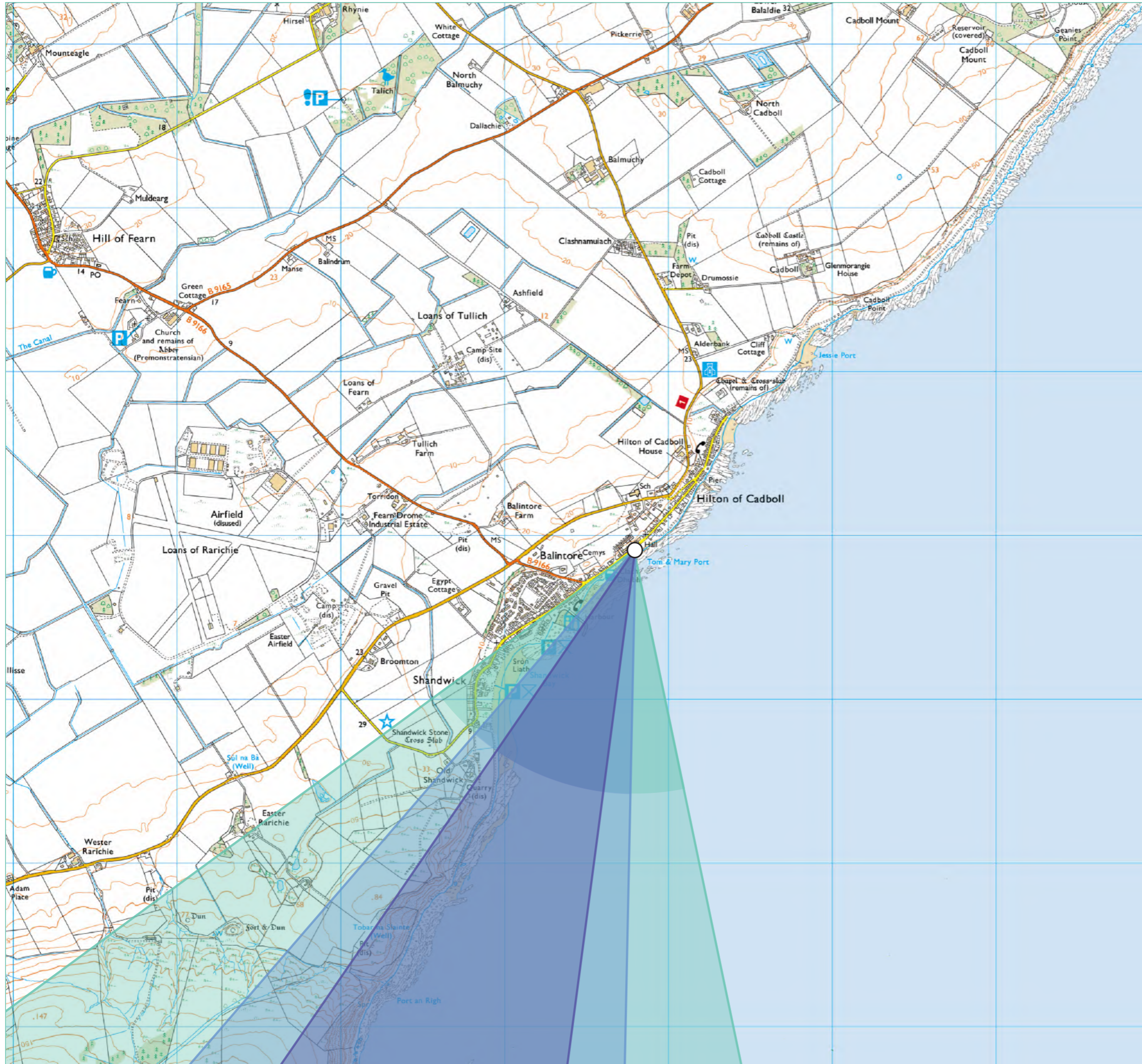




Figure 7.5.24b - Viewpoint 24 - Balintore

Distance to site: 18.3km Camera: EOS 5D Mark IV Focal length: 50mm Horizontal Field of View: 65.5° Camera height: 1.5m Date: 10/07/2025 Time: 08:52

The images contained on this page and the following page are not representative of scale and distance from the actual viewpoint and show the wind farm development in its wider landscape context only.