

Photomontage (50mm Focal Length)




**Figure 7.5.16d - Viewpoint 16 - Avoch**

When viewed at a comfortable arms length (approx. 500mm), this printed image is representative of our detailed central vision, but is not representative of scale and distance.

Distance to site: 10km Camera: EOS 5D Mark IV Focal length: 50mm Camera height: 1.5m Date: 10/07/2025 Time: 14:32

Photomontage (75mm Focal Length)



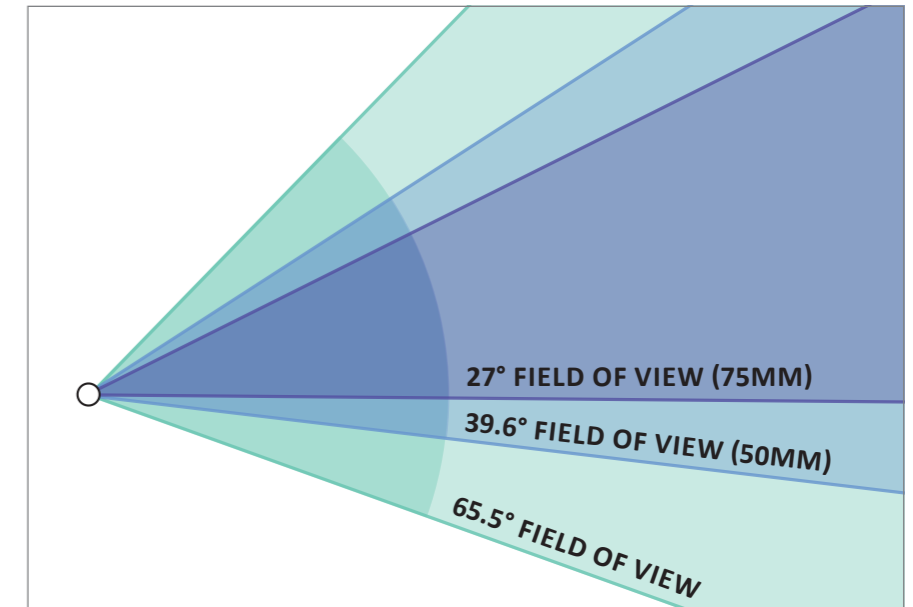
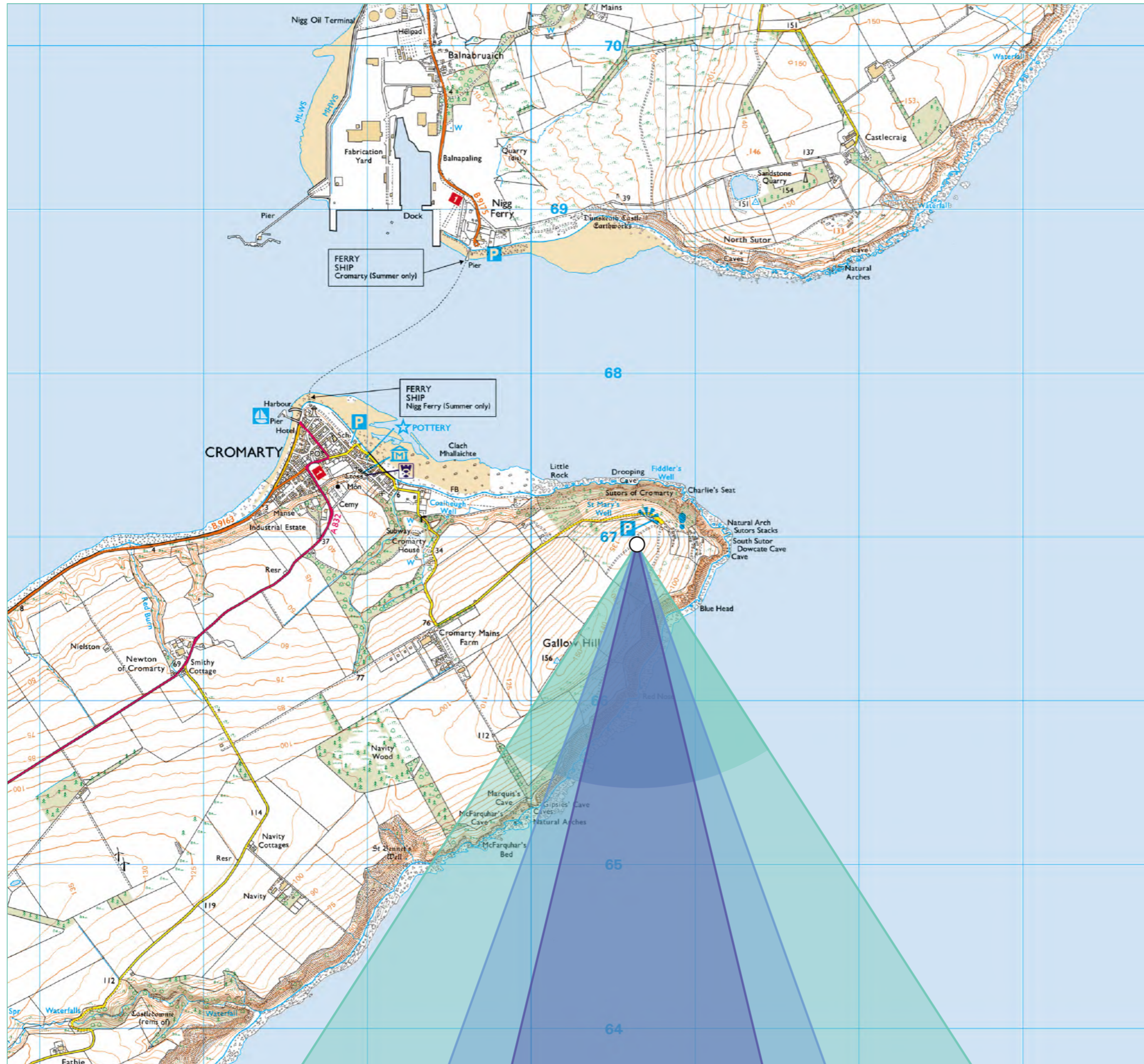
**Figure 7.5.16e - Viewpoint 16 - Avoch**  
When viewed at a comfortable arms length (approx. 500mm)

Distance to site: 10km Camera: EOS 5D Mark IV Focal length: 50mm Camera height: 1.5m Date: 10/07/2025 Time: 14:32

# Ardersier Port Extension - EIA

**Figure 7.5.17a**  
**Viewpoint 17 - Sutors of Cromarty (South Sutor)**

Viewpoint Location:	E280646, N866923
AOD	141m
Distance from site	8.1km
Camera height above ground	1.5m
Direction of view:	180°
Camera	Canon EOS 5D, FFS
Lens	Canon EF 50mm f/1.4
Date	09/07/2025
Time	17:30





**Figure 7.5.17b - Viewpoint 17 - Sutors of Cromarty (South Sutor)**

Distance to site: 8.1km Camera: EOS 5D Mark IV Focal length: 50mm Horizontal Field of View: 65.5° Camera height: 1.5m Date: 09/07/2025 Time: 17:30

The images contained on this page and the following page are not representative of scale and distance from the actual viewpoint and show the wind farm development in its wider landscape context only.

Existing View












Figure 7.5.17c - Viewpoint 17 - Sutors of Cromarty (South Sutor)

Distance to site: 8.1km Camera: EOS 5D Mark IV Focal length: 50mm Horizontal Field of View: 65.5° Camera height: 1.5m Date: 09/07/2025 Time: 17:30

Wireline



**Key:**

 Turbine under construction	 Turbine tower sections	 Floating Bases
 Turbine blade	 Crane	 Buildings
 Turbine Nacelle	 Jackets	 Boat

Photomontage (50mm Focal Length)



**Figure 7.5.17d - Viewpoint 17 - Sutors of Cromarty (South Sutor)**

When viewed at a comfortable arms length (approx. 500mm), this printed image is representative of our detailed central vision, but is not representative of scale and distance.

Distance to site: 8.1km Camera: EOS 5D Mark IV Focal length: 50mm Camera height: 1.5m Date: 09/07/2025 Time: 17:30

Photomontage (75mm Focal Length)



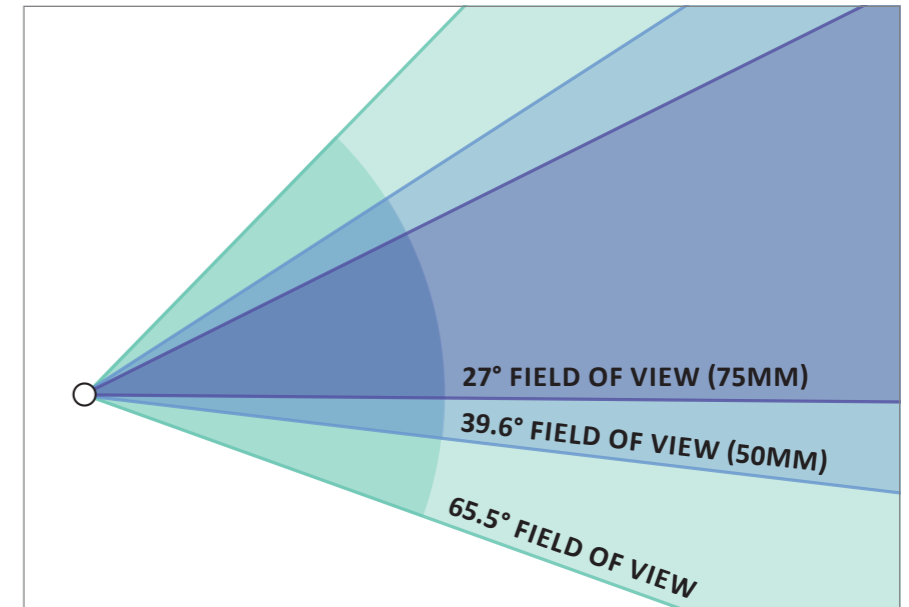
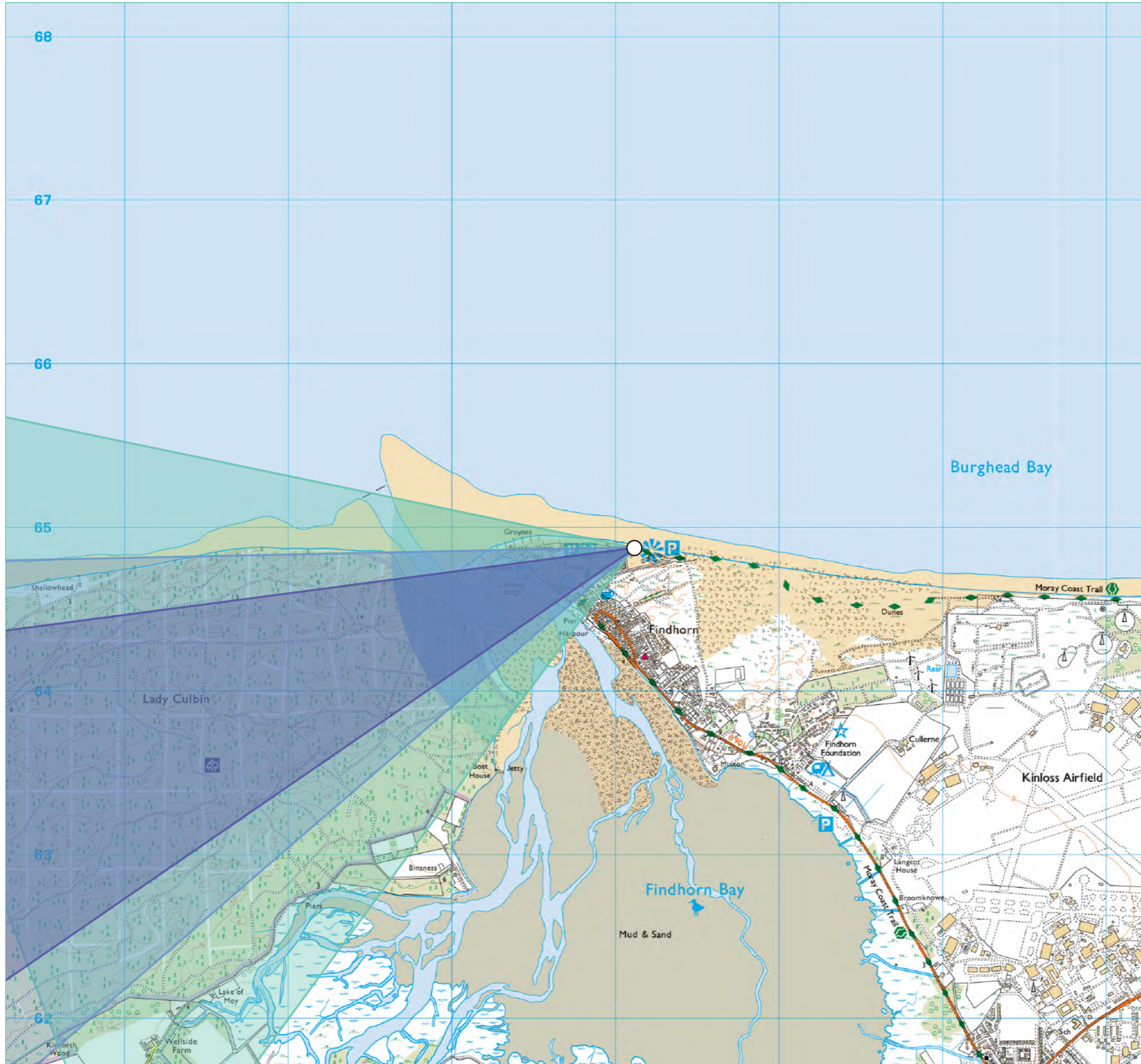
**Figure 7.5.17e - Viewpoint 17** - Sutors of Cromarty (South Sutor)  
When viewed at a comfortable arms length (approx. 500mm)

Distance to site: 8.1km Camera: EOS 5D Mark IV Focal length: 50mm Camera height: 1.5m Date: 09/07/2025 Time: 17:30

# Ardersier Port Extension - EIA

**Figure 7.5.18a**  
**Viewpoint 18 - Findhorn**

Viewpoint Location:	E304118, N864874
AOD	6m
Distance from site	23.2km
Camera height above ground	1.5m
Direction of view:	249°
Camera	Canon EOS 5D, FFS
Lens	Canon EF 50mm f/1.4
Date	09/07/2025
Time	10:36





**Figure 7.5.18b - Viewpoint 18 - Findhorn**

Distance to site: 23.2km Camera: EOS 5D Mark IV Focal length: 50mm Horizontal Field of View: 65.5° Camera height: 1.5m Date: 09/07/2025 Time: 10:36

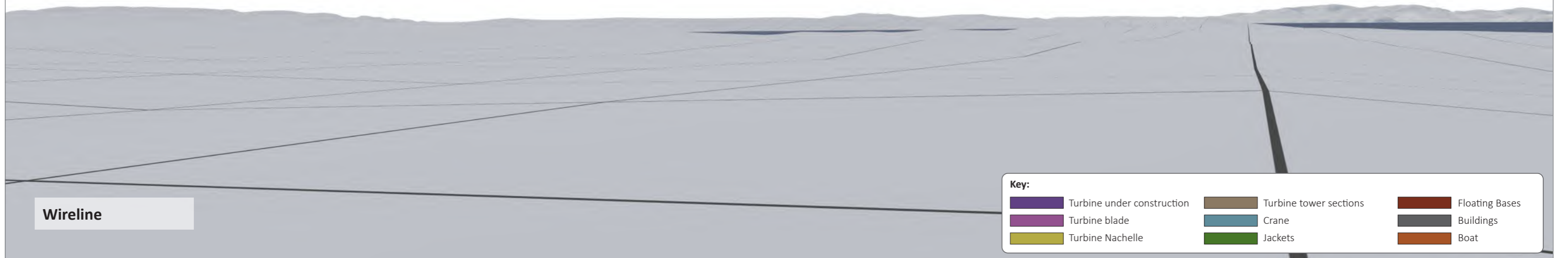
The images contained on this page and the following page are not representative of scale and distance from the actual viewpoint and show the wind farm development in its wider landscape context only.

Existing View












Figure 7.5.18c - Viewpoint 18 - Findhorn

Distance to site: 23.2km Camera: EOS 5D Mark IV Focal length: 50mm Horizontal Field of View: 65.5° Camera height: 1.5m Date: 09/07/2025 Time: 10:36



Wireline

Key:

 Turbine under construction	 Turbine tower sections	 Floating Bases
 Turbine blade	 Crane	 Buildings
 Turbine Nacelle	 Jackets	 Boat