

Ardersier Port Extension - EIA

Figure 7.5.10a
Viewpoint 10 - Nairn Beach

Viewpoint Location:	E287025, N856936
AOD	5m
Distance from site	5km
Camera height above ground	1.5m
Direction of view:	278°
Camera	Canon EOS 5D, FFS
Lens	Canon EF 50mm f/1.4
Date	11/07/2025
Time	10:21

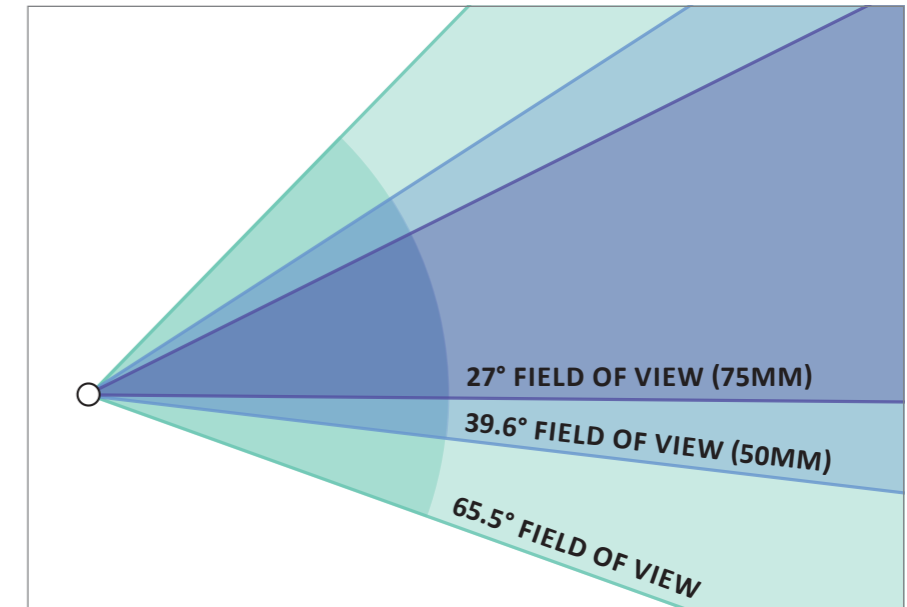
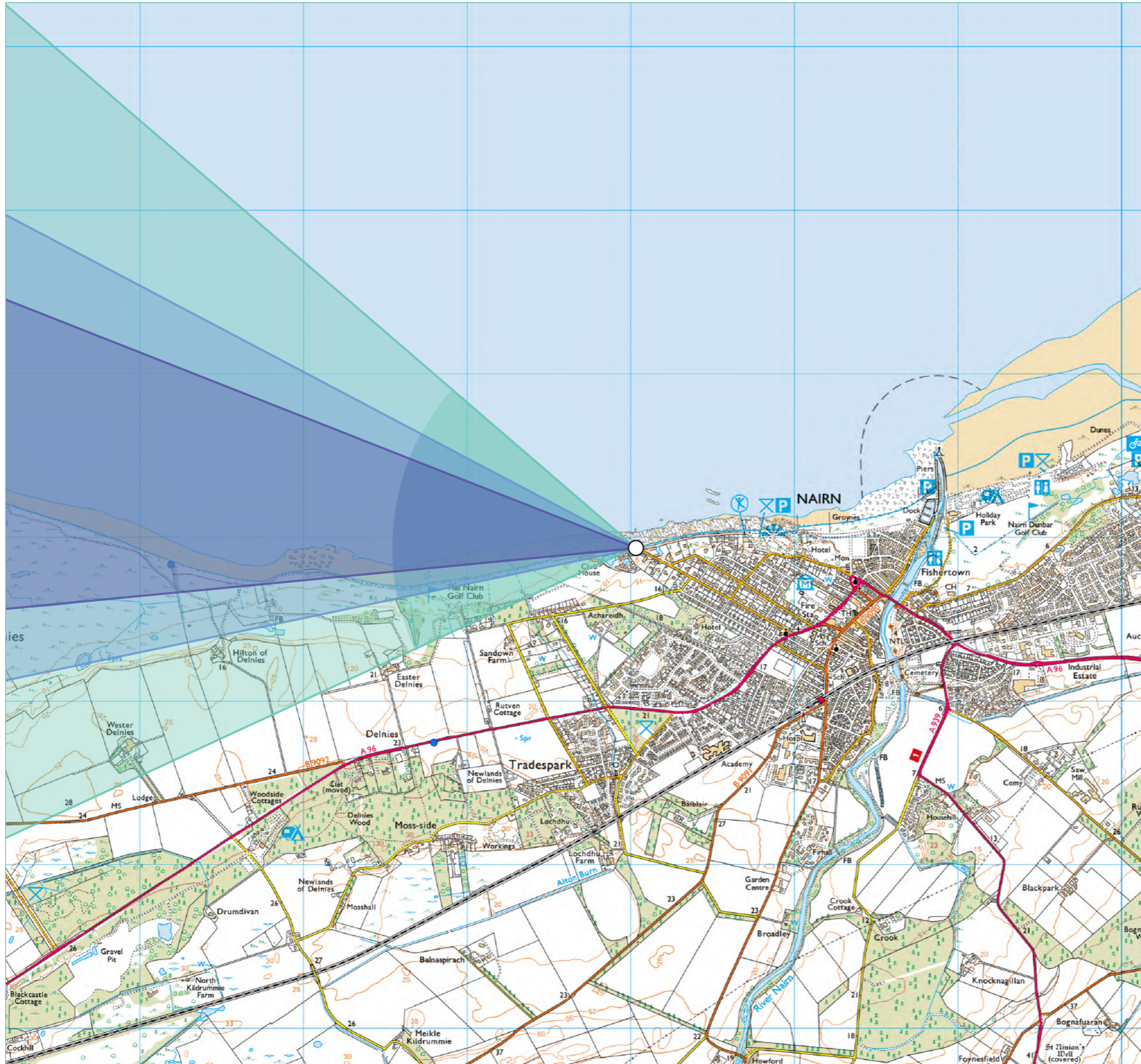




Figure 7.5.10b - Viewpoint 10 - Nairn Beach

Distance to site: 5km Camera: EOS 5D Mark IV Focal length: 50mm Horizontal Field of View: 65.5° Camera height: 1.5m Date: 11/07/2025 Time: 10:21

The images contained on this page and the following page are not representative of scale and distance from the actual viewpoint and show the wind farm development in its wider landscape context only.

Existing View












Figure 7.5.10c - Viewpoint 10 - Nairn Beach

Distance to site: 5km Camera: EOS 5D Mark IV Focal length: 50mm Horizontal Field of View: 65.5° Camera height: 1.5m Date: 11/07/2025 Time: 10:21

Wireline



Key:

	Turbine under construction		Turbine tower sections		Floating Bases
	Turbine blade		Crane		Buildings
	Turbine Nacelle		Jackets		Boat

Photomontage (50mm Focal Length)



Figure 7.5.10d - Viewpoint 10 - Nairn Beach

When viewed at a comfortable arms length (approx. 500mm), this printed image is representative of our detailed central vision, but is not representative of scale and distance.

Distance to site: 5km Camera: EOS 5D Mark IV Focal length: 50mm Camera height: 1.5m Date: 11/07/2025 Time: 10:21

Photomontage (75mm Focal Length)



Figure 7.5.10e - Viewpoint 10 - Nairn Beach
When viewed at a comfortable arms length (approx. 500mm)

Distance to site: 5km Camera: EOS 5D Mark IV Focal length: 50mm Camera height: 1.5m Date: 11/07/2025 Time: 10:21

Ardersier Port Extension - EIA

Figure 7.5.11a
Viewpoint 11 - A96 at Delnies

Viewpoint Location:	E285798, N855748
AOD	24m
Distance from site	3.9km
Camera height above ground	1.5m
Direction of view:	287°
Camera	Canon EOS 5D, FFS
Lens	Canon EF 50mm f/1.4
Date	11/07/2025
Time	11:58

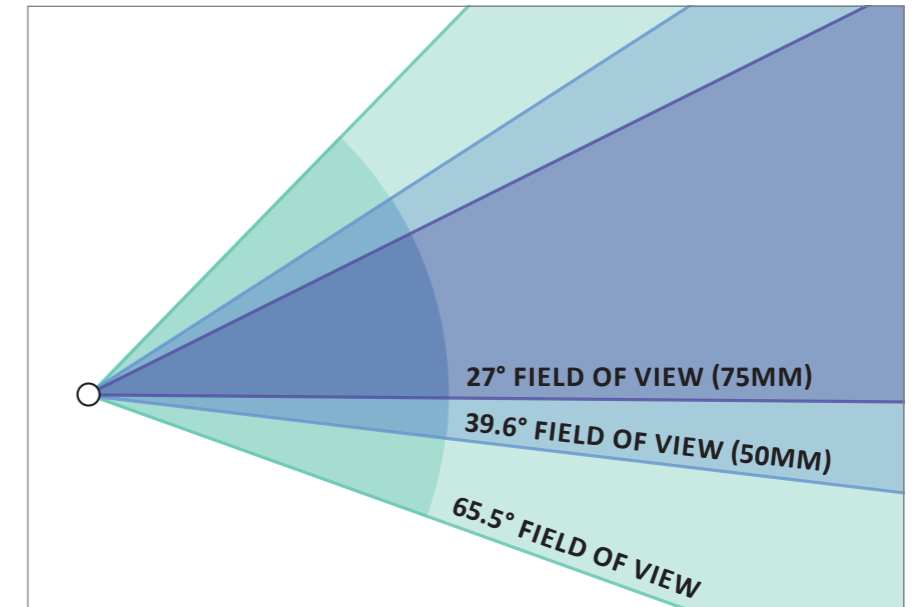
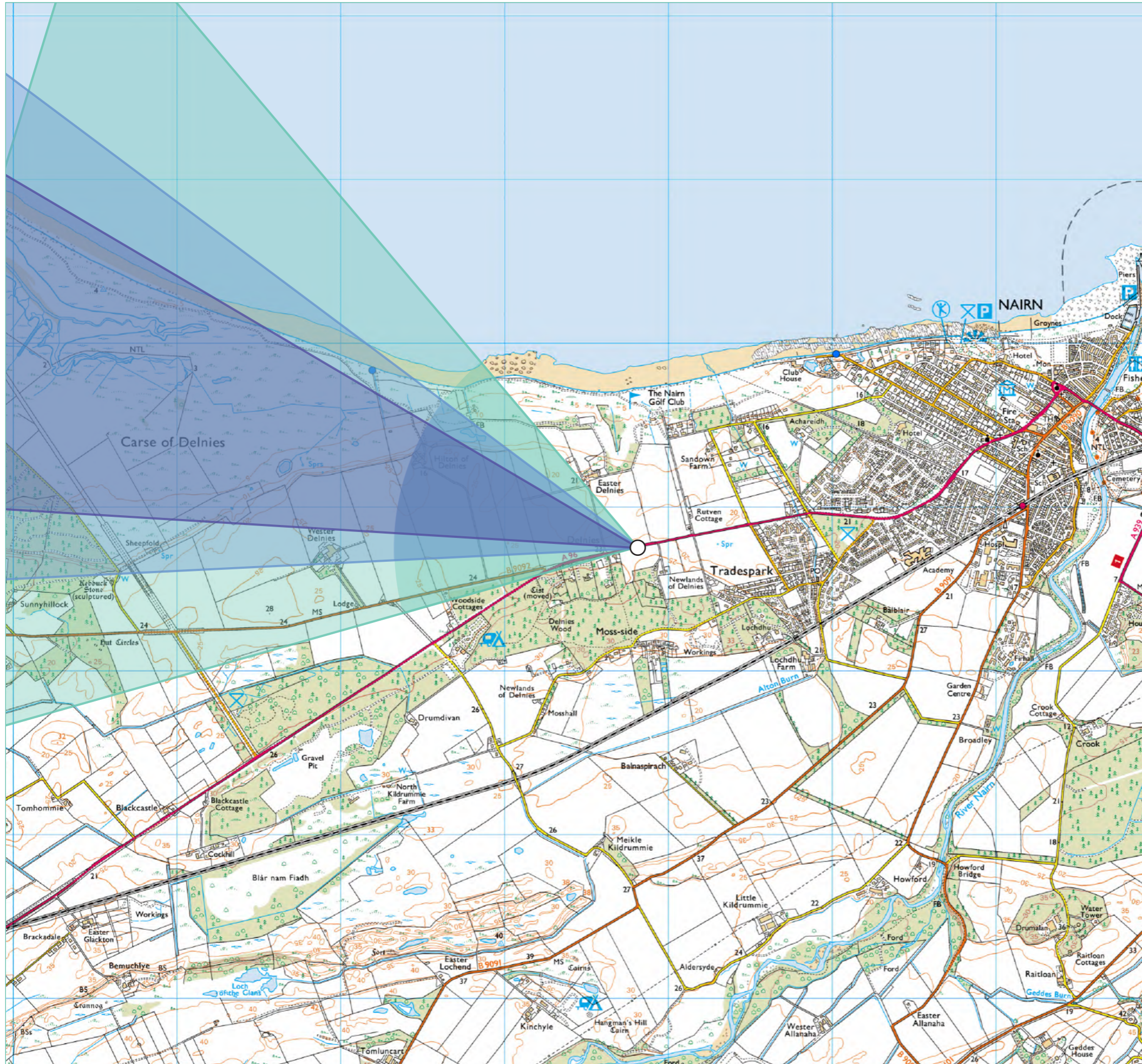




Figure 7.5.11b - Viewpoint 11 - A96 at Delnies

Distance to site: 3.9km Camera: EOS 5D Mark IV Focal length: 50mm Horizontal Field of View: 65.5° Camera height: 1.5m Date: 11/07/2025 Time: 11:58

The images contained on this page and the following page are not representative of scale and distance from the actual viewpoint and show the wind farm development in its wider landscape context only.

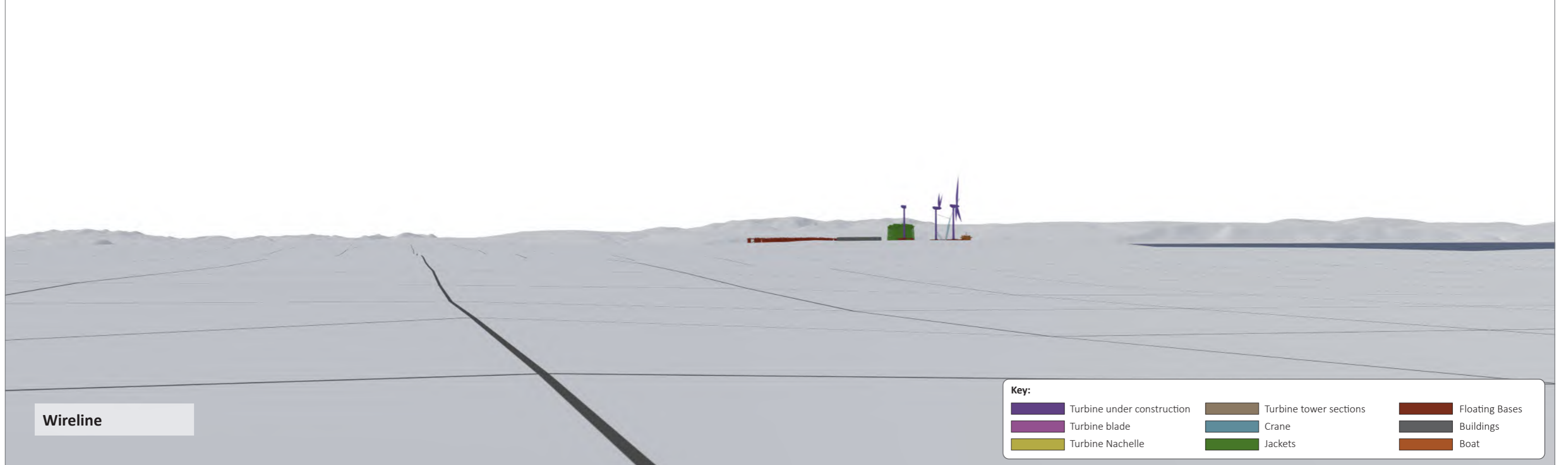
Existing View












Figure 7.5.11c - Viewpoint 11 - A96 at Delnies

Distance to site: 3.9km Camera: EOS 5D Mark IV Focal length: 50mm Horizontal Field of View: 65.5° Camera height: 1.5m Date: 11/07/2025 Time: 11:58

Wireline



Key:					
	Turbine under construction		Turbine tower sections		Floating Bases
	Turbine blade		Crane		Buildings
	Turbine Nacelle		Jackets		Boat

Photomontage (50mm Focal Length)



Figure 7.5.11d - Viewpoint 11 - A96 at Delnies

When viewed at a comfortable arms length (approx. 500mm), this printed image is representative of our detailed central vision, but is not representative of scale and distance.

Distance to site: 3.9km Camera: EOS 5D Mark IV Focal length: 50mm Camera height: 1.5m Date: 11/07/2025 Time: 11:58

Photomontage (75mm Focal Length)



Figure 7.5.11e - Viewpoint 11 - A96 at Delnies
When viewed at a comfortable arms length (approx. 500mm)

Distance to site: 3.9km Camera: EOS 5D Mark IV Focal length: 50mm Camera height: 1.5m Date: 11/07/2025 Time: 11:58