

Ardersier Port Extension - EIA

Figure 7.5.8a
Viewpoint 08 - Learnie Red Rocks

Viewpoint Location:	E275684, N861965
AOD	209m
Distance from site	4.8km
Camera height above ground	1.5m
Direction of view:	128°
Camera	Canon EOS 5D, FFS
Lens	Canon EF 50mm f/1.4
Date	09/07/2025
Time	16:35

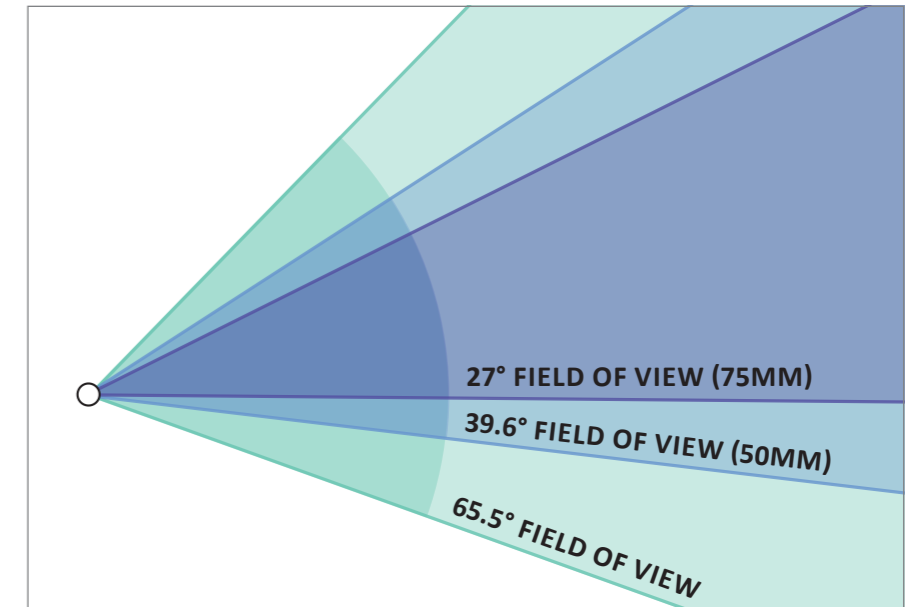
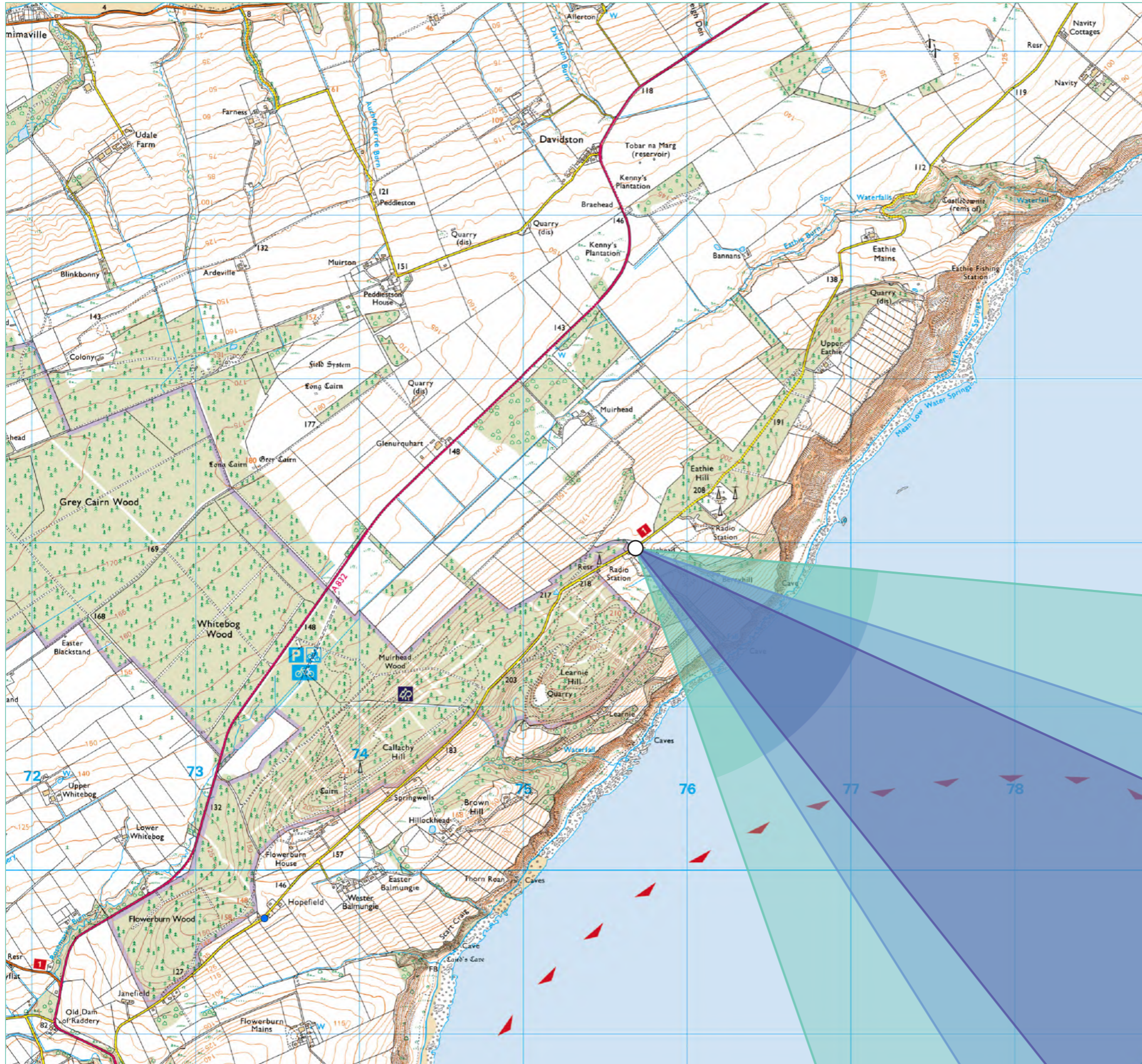




Figure 7.5.8b - Viewpoint 08 - Learnie Red Rocks

Distance to site: 4.8km Camera: EOS 5D Mark IV Focal length: 50mm Horizontal Field of View: 65.5° Camera height: 1.5m Date: 09/07/2025 Time: 16:35

The images contained on this page and the following page are not representative of scale and distance from the actual viewpoint and show the wind farm development in its wider landscape context only.


Existing View












Figure 7.5.8c - Viewpoint 08 - Learnie Red Rocks

Distance to site: 4.8km Camera: EOS 5D Mark IV Focal length: 50mm Horizontal Field of View: 65.5° Camera height: 1.5m Date: 09/07/2025 Time: 16:35

Wireline



Key:

	Turbine under construction		Turbine tower sections		Floating Bases
	Turbine blade		Crane		Buildings
	Turbine Nacelle		Jackets		Boat

Photomontage (50mm Focal Length)



Figure 7.5.8d - Viewpoint 08 - Learnie Red Rocks

When viewed at a comfortable arms length (approx. 500mm), this printed image is representative of our detailed central vision, but is not representative of scale and distance.

Distance to site: 4.8km Camera: EOS 5D Mark IV Focal length: 50mm Camera height: 1.5m Date: 09/07/2025 Time: 16:35

Photomontage (75mm Focal Length)



Figure 7.5.8e - Viewpoint 08 - Learnie Red Rocks
When viewed at a comfortable arms length (approx. 500mm)

Distance to site: 4.8km Camera: EOS 5D Mark IV Focal length: 50mm Camera height: 1.5m Date: 09/07/2025 Time: 16:35

Ardersier Port Extension - EIA

Figure 7.5.9a
Viewpoint 09 - Hilton of Delnies /
The Secret Beach

Viewpoint Location:	E284191, N856835
AOD	4m
Distance from site	2.2km
Camera height above ground	1.5m
Direction of view:	288°
Camera	Canon EOS 5D, FFS
Lens	Canon EF 50mm f/1.4
Date	11/07/2025
Time	18:06

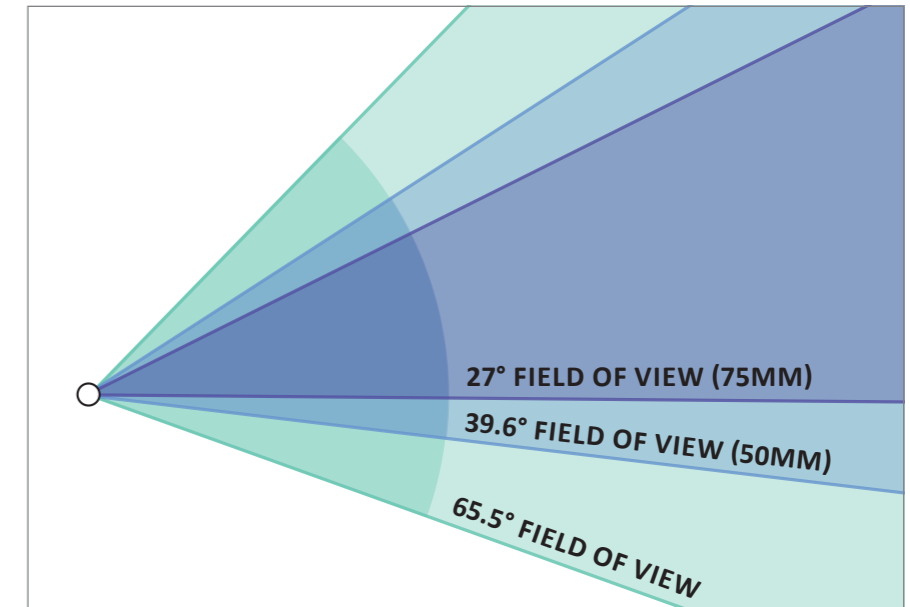
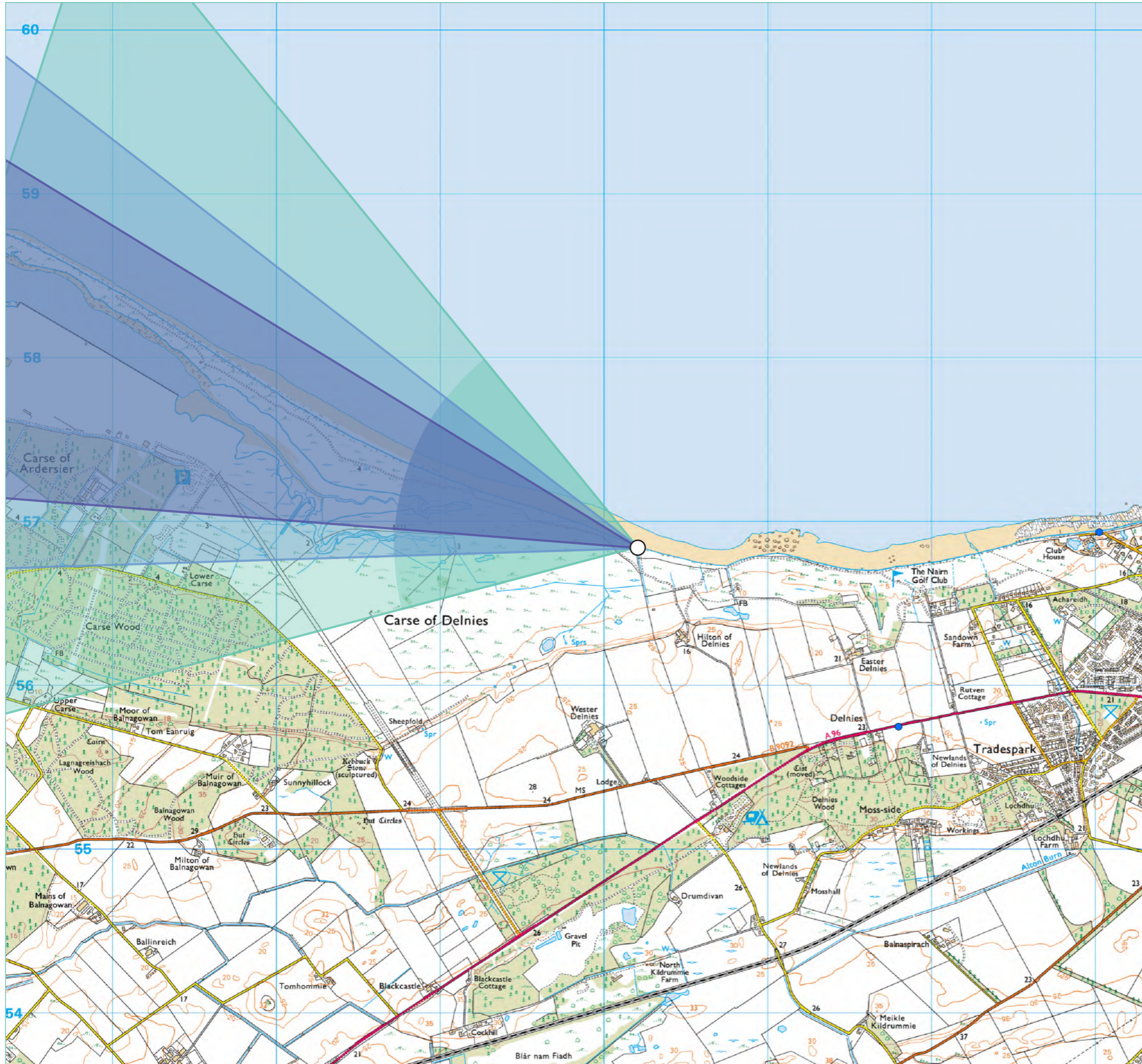




Figure 7.5.9b - Viewpoint 09 - Hilton of Delnies / The Secret Beach

Distance to site: 2.2km Camera: EOS 5D Mark IV Focal length: 50mm Horizontal Field of View: 65.5° Camera height: 1.5m Date: 11/07/2025 Time: 18:06


The images contained on this page and the following page are not representative of scale and distance from the actual viewpoint and show the wind farm development in its wider landscape context only.

Existing View












Figure 7.5.9c - Viewpoint 09 - Hilton of Delnies / The Secret Beach

Distance to site: 2.2km Camera: EOS 5D Mark IV Focal length: 50mm Horizontal Field of View: 65.5° Camera height: 1.5m Date: 11/07/2025 Time: 18:06



Wireline

Key:

 Turbine under construction	 Turbine tower sections	 Floating Bases
 Turbine blade	 Crane	 Buildings
 Turbine Nacelle	 Jackets	 Boat

Photomontage (50mm Focal Length)



Figure 7.5.9d - Viewpoint 09 - Hilton of Delnies / The Secret Beach

When viewed at a comfortable arms length (approx. 500mm), this printed image is representative of our detailed central vision, but is not representative of scale and distance.

Distance to site: 2.2km Camera: EOS 5D Mark IV Focal length: 50mm Camera height: 1.5m Date: 11/07/2025 Time: 18:06

Photomontage (75mm Focal Length)



Figure 7.5.9e - Viewpoint 09 - Hilton of Delnies / The Secret Beach
When viewed at a comfortable arms length (approx. 500mm)

Distance to site: 2.2km Camera: EOS 5D Mark IV Focal length: 50mm Camera height: 1.5m Date: 11/07/2025 Time: 18:06