

Photomontage (75mm Focal Length)



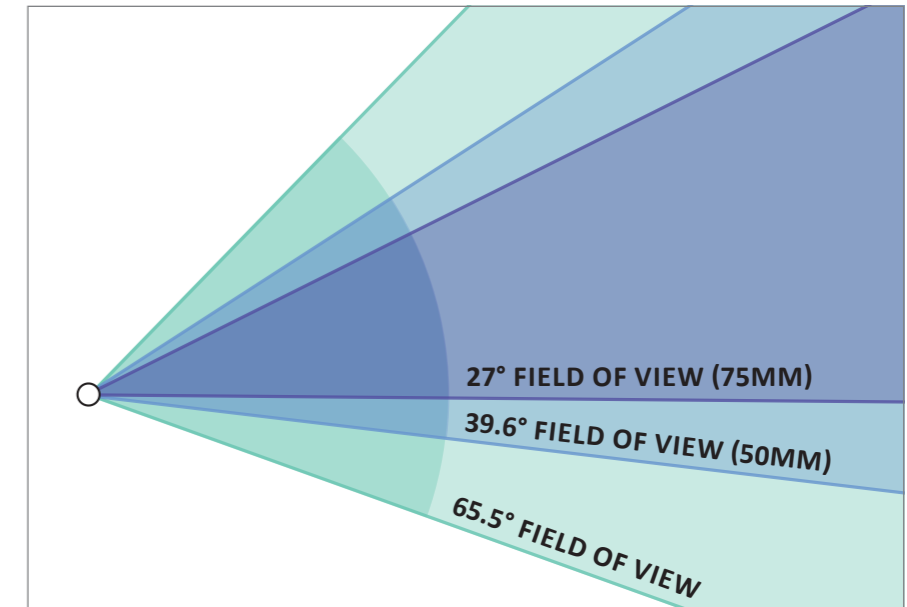
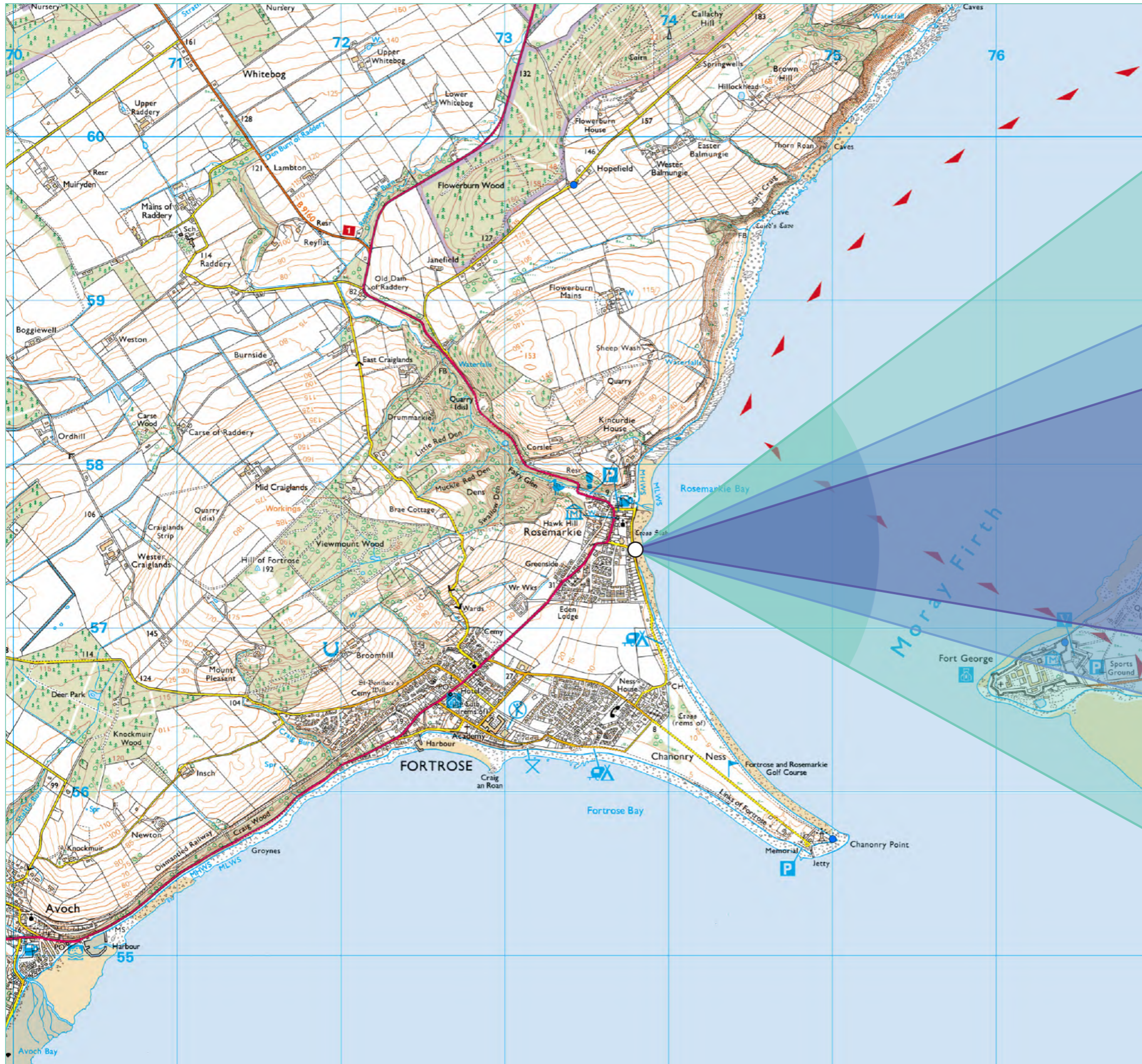
**Figure 7.5.5e - Viewpoint 05** - Chanonry Point  
When viewed at a comfortable arms length (approx. 500mm)

Distance to site: 4.7km Camera: EOS 5D Mark IV Focal length: 50mm Camera height: 1.5m Date: 10/07/2025 Time: 12:03

# Ardersier Port Extension - EIA

**Figure 7.5.6a**  
**Viewpoint 06 - Rosemarkie beachfront**

Viewpoint Location:	E273797, N857479
AOD	5m
Distance from site	5.5km
Camera height above ground	1.5m
Direction of view:	86°
Camera	Canon EOS 5D, FFS
Lens	Canon EF 50mm f/1.4
Date	10/07/2025
Time	13:39



Camera setup and location



**Figure 7.5.6b - Viewpoint 06** - Rosemarkie beachfront

Distance to site: 5.5km Camera: EOS 5D Mark IV Focal length: 50mm Horizontal Field of View: 65.5° Camera height: 1.5m Date: 10/07/2025 Time: 13:39

The images contained on this page and the following page are not representative of scale and distance from the actual viewpoint and show the wind farm development in its wider landscape context only.

Existing View












Figure 7.5.6c - Viewpoint 06 - Rosemarkie beachfront

Distance to site: 5.5km Camera: EOS 5D Mark IV Focal length: 50mm Horizontal Field of View: 65.5° Camera height: 1.5m Date: 10/07/2025 Time: 13:39



Wireline

**Key:**

 Turbine under construction	 Turbine tower sections	 Floating Bases
 Turbine blade	 Crane	 Buildings
 Turbine Nacelle	 Jackets	 Boat

Photomontage (50mm Focal Length)



**Figure 7.5.6d - Viewpoint 06** - Rosemarkie beachfront

When viewed at a comfortable arms length (approx. 500mm), this printed image is representative of our detailed central vision, but is not representative of scale and distance.

Distance to site: 5.5km Camera: EOS 5D Mark IV Focal length: 50mm Camera height: 1.5m Date: 10/07/2025 Time: 13:39

Photomontage (75mm Focal Length)



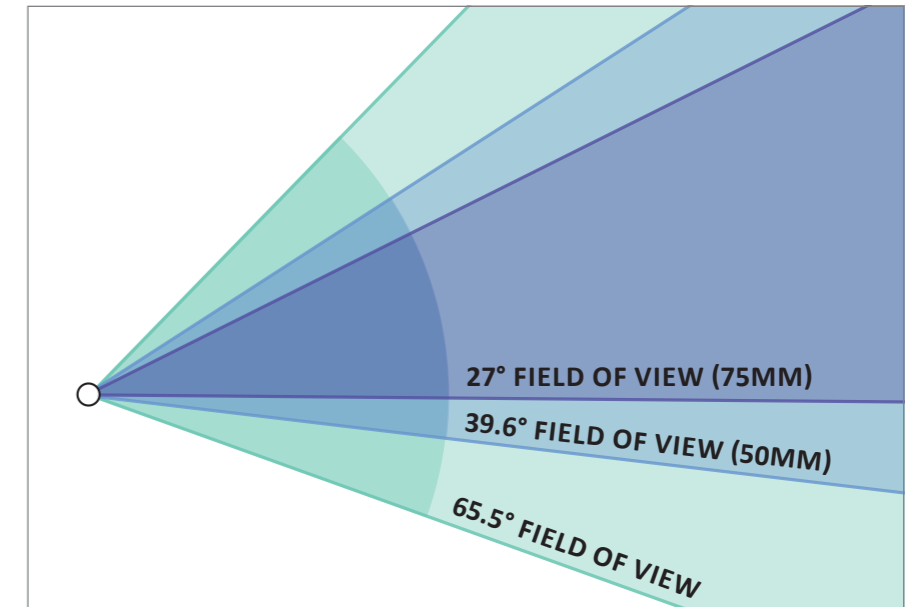
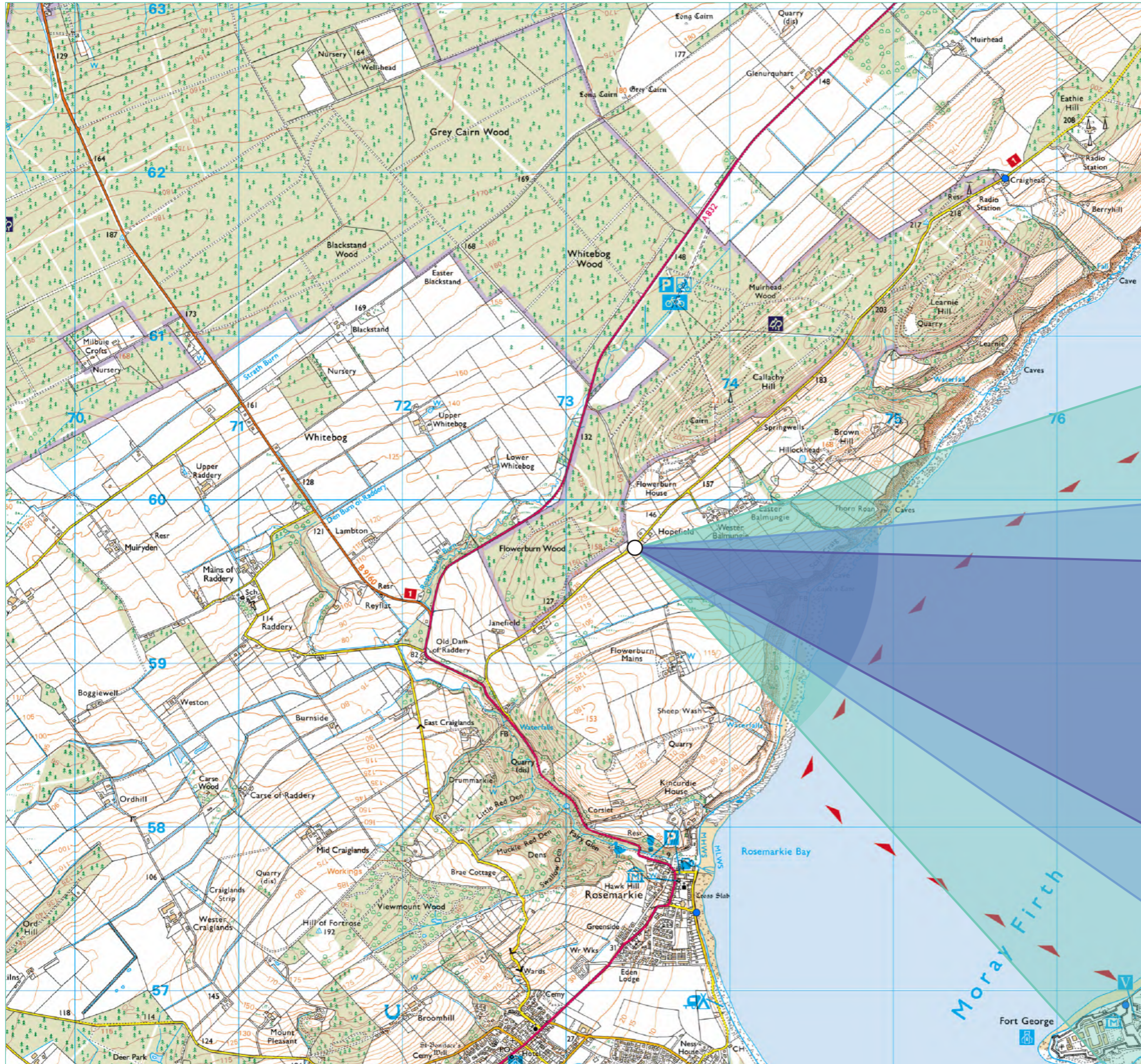
**Figure 7.5.6e - Viewpoint 06** - Rosemarkie beachfront  
When viewed at a comfortable arms length (approx. 500mm)

Distance to site: 5.5km Camera: EOS 5D Mark IV Focal length: 50mm Camera height: 1.5m Date: 10/07/2025 Time: 13:39

# Ardersier Port Extension - EIA

**Figure 7.5.7a**  
**Viewpoint 07 - Headland North of Rosemarkie**

Viewpoint Location:	E273420, N859706
AOD	142m
Distance from site	6.1km
Camera height above ground	1.5m
Direction of view:	105°
Camera	Canon EOS 5D, FFS
Lens	Canon EF 50mm f/1.4
Date	09/07/2025
Time	14:51



Camera setup and location



**Figure 7.5.7b - Viewpoint 07 - Headland North of Rosemarkie**

Distance to site: 6.1km Camera: EOS 5D Mark IV Focal length: 50mm Horizontal Field of View: 65.5° Camera height: 1.5m Date: 09/07/2025 Time: 14:51

The images contained on this page and the following page are not representative of scale and distance from the actual viewpoint and show the wind farm development in its wider landscape context only.


Existing View



Figure 7.5.7c - Viewpoint 07 - Headland North of Rosemarkie

Distance to site: 6.1km Camera: EOS 5D Mark IV Focal length: 50mm Horizontal Field of View: 65.5° Camera height: 1.5m Date: 09/07/2025 Time: 14:51

Wireline



Photomontage (50mm Focal Length)



**Figure 7.5.7d - Viewpoint 07** - Headland North of Rosemarkie

When viewed at a comfortable arms length (approx. 500mm), this printed image is representative of our detailed central vision, but is not representative of scale and distance.

Distance to site: 6.1km Camera: EOS 5D Mark IV Focal length: 50mm Camera height: 1.5m Date: 09/07/2025 Time: 14:51

Photomontage (75mm Focal Length)



**Figure 7.5.7e - Viewpoint 07** - Headland North of Rosemarkie  
When viewed at a comfortable arms length (approx. 500mm)

Distance to site: 6.1km Camera: EOS 5D Mark IV Focal length: 50mm Camera height: 1.5m Date: 09/07/2025 Time: 14:51